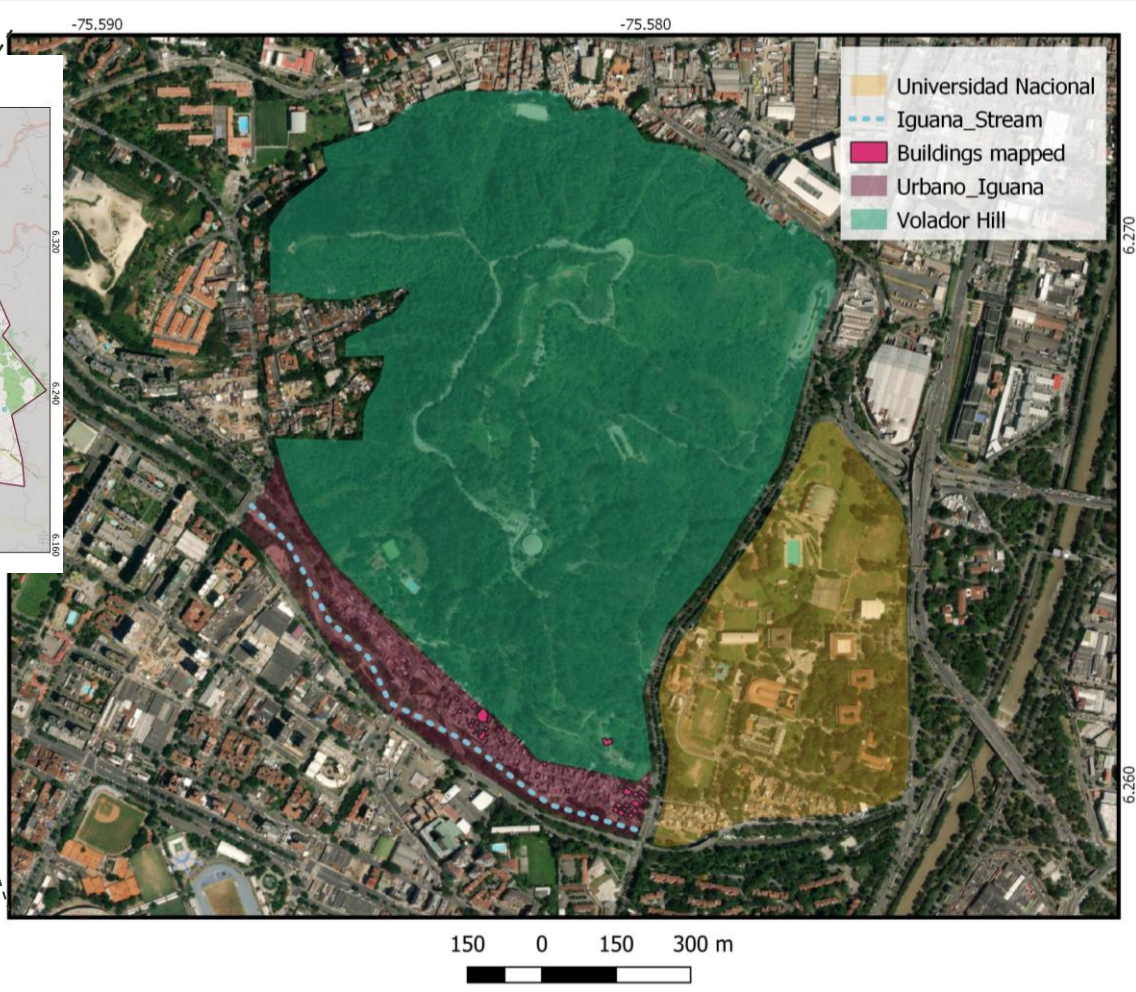
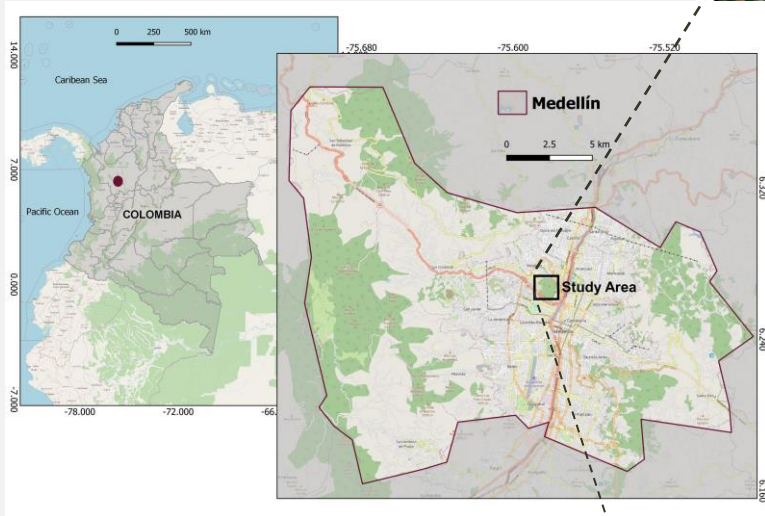




Collaborative mapping to **Flood Resilience** Nueva Villa La Iguaná

Yéssica De los ríos Olarte
Universidad de Antioquia



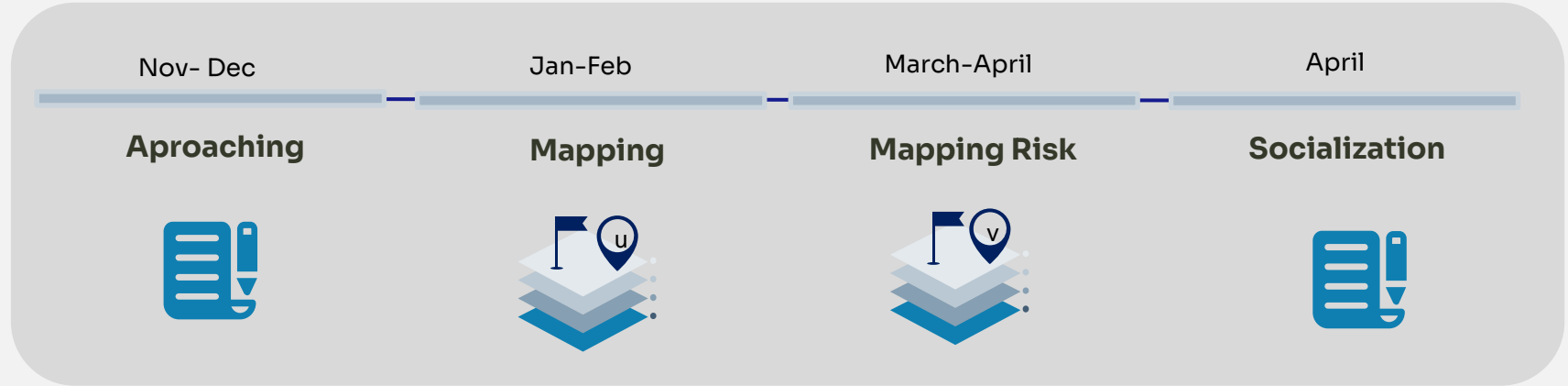


High level of poverty


Overcrowding

General Goal: Contribute to flood resilience through young people and community empowerment using participatory mapping tools.

W
O
R
K
S
H
O
P
S



T
O
O
L
S



A
L
L
I
E
S



Thanks!

Do you have any questions?



yessica.delosrios@udea.edu.co



yessi.delos14@gmail.com

Yéssica De los ríos Olarte, biologist.



[Video: Open Mapping and
Flood Resilience Iguana](#)

